No. 1844

AHas 1010.4.1919A



GIVEN BY

Old Colony Trust Co.

Rm 3 G1019 .N49 1919 39999065605523

NEW ATLAS OF THE WORLD

BOSTON PUBLIC LIBRARY

Old Colony Trust Company
17 Court Street
52 Temple Place 222 Boylston Street
Boston, Massachusetts

NEW ATLAS OF THE WORLD

Showing new boundaries as defined in the Peace Treaty

PUBLIC LIBRARY
OF THE
CITY OF BOSTON

Old Colony Trust Company
17 Court Street
52 Temple Place 222 Boylston Street
Boston, Massachusetts

POLITICAL MAP OF NORTH AMERICA

UNITED STATES
DOMINION OF CANADA
MEXICO
GULF OF MEXICO
ATLANTIC OCEAN
PACIFIC OCEAN
SCALE OF MILES
0 50 100 150 200
C.S.HAMMOND & CO., N.Y.

POLITICAL MAP
OF
SOUTH AMERICA
SCALE OF MILES
0 100 200 400 600 800 1000
Hammond's Political Map of South America
Copyright by, C.S. Hammond & Co., N.Y.
CARIBBEAN SEA
ATLANTIC OCEAN
PACIFIC OCEAN
VENEZUELA
COLOMBIA
ECUADOR
PERU
BRAZIL
BOLIVIA
PARAGUAY
URUGUAY
CHILE
ARGENTINA
BRITISH GUIANA
DUTCH GUIANA
FRENCH GUIANA
GALAPAGOS IS. (To Ecuador)
ALBEMARLE I.
TROPIC OF CAPRICORN
EQUATOR
Longitude 70° West 60° from 50° Greenwich 40°

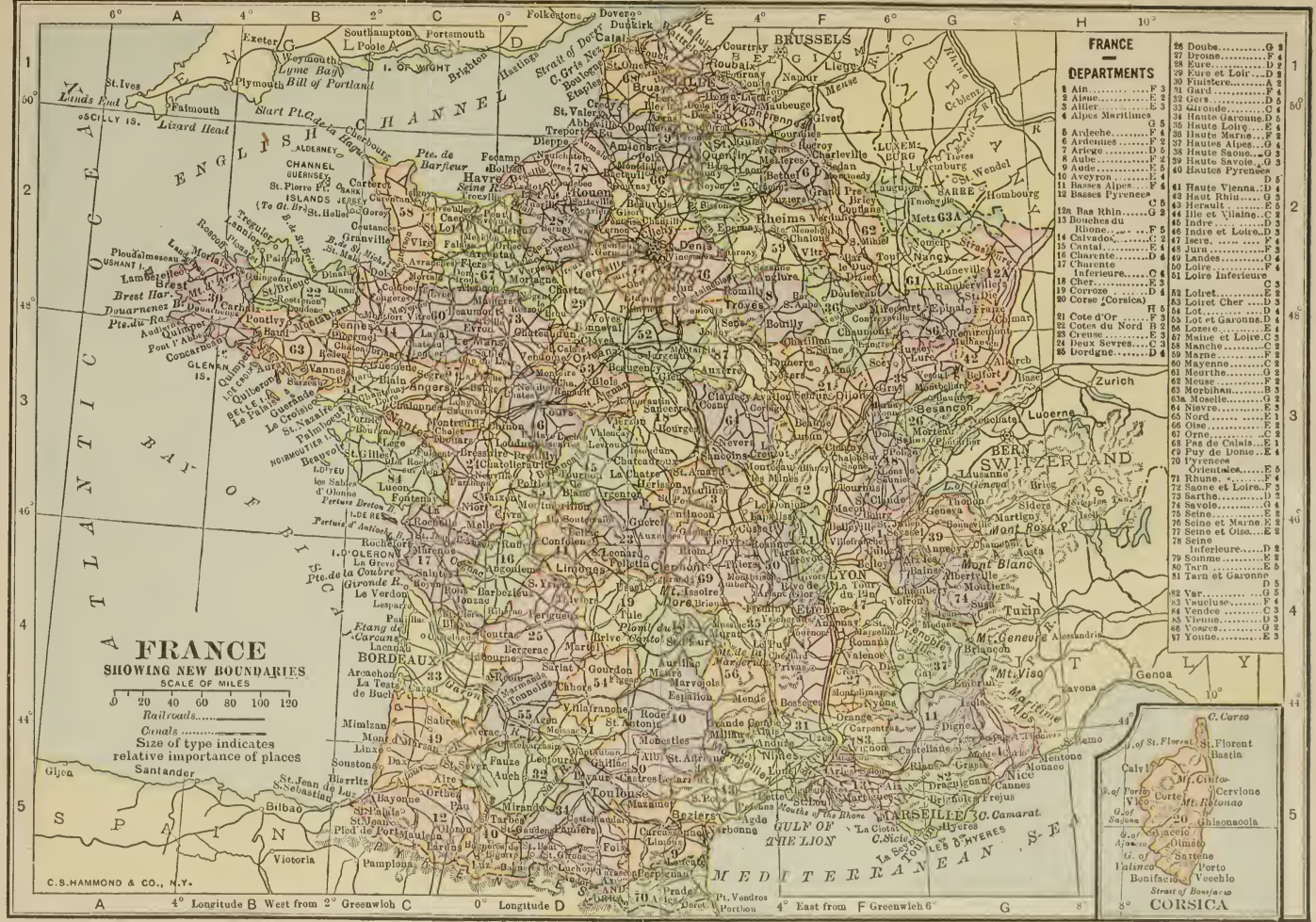
FRANCE
SHOWING NEW BOUNDARIES
SCALE OF MILES
0 20 40 60 80 100 120
Railroads
Canals
Size of type indicates relative importance of places
C.S.HAMMOND & CO., N.Y.
FRANCE
DEPARTMENTS
1 Ain ..... F 3
2 Aisne ..... E 2
3 Allier ..... E 3
4 Alpes Maritimes ..... G 5
5 Ardeche ..... F 4
6 Ardennes ..... F 2
7 Ariege ..... D 5
8 Aube ..... F 2
9 Aude ..... E 5
10 Aveyron ..... D 5
11 Basses Alpes ..... F 4
12 Basses Pyrenees ..... C 5
12a Bas Rhin ..... G 2
13 Bouches du Rhone ..... F 5
14 Calvados ..... C 2
15 Cantal ..... F 4
16 Charente ..... D 4
17 Charente Inferieure ..... C 4
18 Cher ..... E 3
19 Corroze ..... D 4
20 Corse (Corsica) ..... H 5
21 Cote d'Or ..... F 3
22 Cotes du Nord ..... B 2
23 Creuse ..... E 4
24 Deux Sevres ..... C 3
25 Dordgne ..... D 4
26 Doubs ..... G 3
27 Droine ..... F 4
28 Eure ..... D 2
29 Eure et Loire ..... D 3
30 Finistere ..... A 2
31 Gard ..... F 4
32 Gers ..... D 5
33 Gironde ..... C 4
34 Haute Garonne ..... D 5
35 Haute Loire ..... E 4
36 Haute Marne ..... F 2
37 Hautes Alpes ..... G 4
38 Haute Saone ..... G 3
39 Haute Savoie ..... G 3
40 Hautes Pyrenees ..... D 5
41 Haute Vienna ..... D 4
42 Haut Rhin ..... G 3
43 Herault ..... E 5
44 Ille et Vilaine ..... C 2
45 Indre ..... D 3
46 Indre et Loire ..... D 3
47 Isere ..... F 4
48 Jura ..... F 3
49 Landes ..... D 4
50 Loire ..... F 4
51 Loire Inferieure ..... C 3
52 Loiret ..... E 2
53 Loiret Cher ..... D 3
54 Lot ..... D 4
55 Lot et Garonne ..... D 4
56 Lozere ..... E 4
57 Maine et Loire ..... C 3
58 Manche ..... C 2
59 Marne ..... F 2
60 Mayenne ..... C 2
61 Meurthe ..... G 2
62 Meuse ..... F 2
63 Morbihan ..... B 3
63a Moselle ..... G 2
64 Nievre ..... E 3
65 Nord ..... E 1
66 Oise ..... E 2
67 Orne ..... C 2
68 Pas de Calais ..... E 1
69 Puy de Dome ..... E 4
70 Pyrenees Orientales ..... E 5
71 Rhune ..... F 4
72 Saone et Loire ..... F 3
73 Sarthe ..... D 3
74 Savoie ..... G 4
75 Seine ..... E 2
76 Seine et Marne ..... E 2
77 Seine et Oise ..... E 2
78 Seine Inferieure ..... D 2
79 Sevhne ..... E 4
80 Tarn ..... E 5
81 Tarn et Garonne ..... D 5
82 Var ..... G 5
83 Vaucluse ..... F 5
84 Vendee ..... C 3
85 Vienne ..... D 3
86 Vosges ..... G 2
87 Yonne ..... E 3
CORSICA
C. Corso
G. of St. Florent
St. Florent
Bastia
Calvi
Mt. Cinto
G. of Porto
Vico
Corte
Cervione
Mt. Rotondo
G. of Sagona
Ghisonaccia
G. of Ajaccio
Ajaccio
Olmsto
G. of Valinco
Sartene
Porto Bonifacio
Vecchio
Strait of Bonifacio
ATLANTIC OCEAN
ENGLISH CHANNEL
BAY OF BISCAY
MEDITERRANEAN SEA
GULF OF THE LION
SPAIN
BELGIUM
SWITZERLAND
BRUSSELS
BERN
Zurich
Luzerne
Geneva
Lausanne
Besancon
Dijon
Nancy
Metz
Strasbourg
Rheims
Verdun
Paris
Versailles
Orleans
Tours
Nantes
Angers
Rennes
Brest
Cherbourg
Caen
Havre
Rouen
Amiens
Lille
Roubaix
Calais
Dunkirk
Boulogne
Dieppe
Le Mans
Chartres
Troyes
Limoges
Clermont
Lyon
Grenoble
Chambery
Mont Blanc
Turin
Genoa
Nice
Cannes
Marseille
Toulon
Montpellier
Nimes
Toulouse
Bordeaux
Biarritz
Bayonne
Pau
Bilbao
Victoria
Pamplona
Perpignan
Carcassonne
Narbonne
Agde
Sete
Arles
Avignon
Valence
Grenoble
Briancon
Mt. Viso
Mt. Cenis
Mt. Genevre
Mont Blanc
Mont Rosa
Aosta
Susa
Turin
Alessandria
Savona
Ventimiglia
Monaco
Menton
Digne
Grasse
Draguignan
Frejus
Hyeres
Toulon
Marseille
Aix
Arles
Nimes
Montpellier
Beziers
Narbonne
Carcassonne
Perpignan
Port Vendres
Port Bou
Barcelona
Tarragona
Lerida
Huesca
Pamplona
Victoria
Vitoria
Bilbao
Santander
Gijon
San Sebastian
Irun
Biarritz
Bayonne
Dax
Pau
Tarbes
Lourdes
Auch
Agen
Montauban
Cahors
Toulouse
Albi
Castres
Carcassonne
Foix
Andorra
Puigcerda
Seo de Urgel
Lerida
Tortosa
Tarragona
Barcelona
Gerona
Figueras
Perpignan
Prades
Mont Louis
Puycerda
Ax les Thermes
Foix
Pamiers
Lavelanet
Quillan
Limoux
Narbonne
Beziers
Agde
Sete
Montpellier
Nimes
Arles
Avignon
Orange
Carpentras
Vaison
Valence
Grenoble
Chambery
Albertville
Moutiers
Bourg St. Maurice
Mont Cenis
Susa
Turin
Pinerolo
Briancon
Mt. Genevre
Mt. Viso
Mt. Cenis
Mont Blanc
Aosta
Ivrea
Chivasso
Alessandria
Asti
Savona
Genoa
Ventimiglia
Monaco
Menton
Nice
Cannes
Grasse
Draguignan
Frejus
Hyeres
Toulon
Marseille
Aix
Arles
Nimes
Montpellier
Beziers
Narbonne

ITALY
SHOWING NEW BOUNDARIES
Scale of Miles
0 10 20 30 40 50 100
Railroads
Size of type indicates relative importance of places
SWITZERLAND
AUSTRIA
TYROL
TRENTINO
MILAN
TURIN
PIEDMONT
LIGURIAN SEA
TUSCANY
FLORENCE
ADRIATIC SEA
VENICE
Gulf of Venice
Gulf of Trieste
TRIESTE
FIUME
DALMATIA
CROATIA
BOSNIA
Sarajevo
Mostar
Dubrovnik
Ragusa
LISSA
CURZOLA I.
MELEDA I.
Trebinje
PELAGOSA I.
TREMITI IS.
PIANOSA I.
ROME
Tiber R.
Gulf of Manfredonia
APULIA
Bari
Barletta
Trani
Gioja
Monopoli
Brindisi
Strait of Otranto
Taranto
GULF OF TARANTO
C.S. Maria di Leuca
Pt. dell' Alice
C. Colonne
Catanzaro
Rossano
Cosenza
Amantea
Gulf of Eufemia
Gulf of Squillace
Vesuvius
NAPLES
Gulf of Salerno
Torre del Greco
Castellammare
Sorrento
Capri
Ischia I.
Pontine Is.
Ponza
Gaeta
Anzio
Mt. Circeo
Terracina
Civitavecchia
Leghorn
Pisa
Lucca
Massa
Spezia
Genoa
Gulf of Genoa
Gulf of St. Florent
C. Corse
Bastia
Elba
Mt. Cinto
CORSICA
Ajaccio
Gulf of Ajaccio
Gulf of Valinco
Pt. Cajrara
Str. of Bonifacio
CAPRERA I.
ASINARA I.
Gulf of Asinara
Sassari
C. Argentiera
C. Marrargiu
C. Comino
SARDINIA
Gulf of Oristano
C. Frasca
Mt. Linas
C. Ferrato
S. PIETRO I.
S. ANTIOCO I.
C. Carbonara
C. Teulada
C. Spartivento
TYRRHENIAN SEA
MEDITERRANEAN SEA
IONIAN SEA
MALTA CHANNEL
USTICA I.
LIPARI IS.
STROMBOLI I.
FILICUDI
SALINA I.
LIPARI I.
VULCANO I.
PALERMO
Gulf of Castellammare
Monte Pellegrino
Trapani
AEGADES IS.
Marsala
Mazzara
Alcamo
Castelvetrano
Sciacca
Girgenti
Porto Empedocle
Licata
Terranova
Alicata
Catania
Augusta
Syracuse
Noto
Modica
Ragusa
C. Passero
Messina
Gulf of Gioja
Scilla
Reggio
Melito
C. Spartivento
Cefalu
Termini
Castellammare
Trapani
Mazzara
Sciacca
Girgenti
Licata
Alicata
Augusta
Syracuse
Noto
Modica
Ragusa
C. Passero
Gulf of Messina
Etna
Stromboli
Vulcano
Lipari I.
Filicudi
Salina I.
Ustica I.
GALITA I.
C. Blanc
Bizerta
Bona
Mateur
La Calle
Bedja
Tunis
Gulf of Tunis
C. Bon
Nebel
Hammamet
G. of Hammamet
Kasbate
Kef
TUNIS
ALGERIA
AFRICA
Susa
Monastir
PANTELLARIA I. (To Trapani)
LINOSA I.
PELAGIE IS.
GOZO
MALTA (British)
Valetta
C.S. HAMMOND & CO., N.Y.
Longitude 12° East from 14° Greenwich

BALKAN STATES
BOUNDARIES DECIDED BY THE PEACE CONFERENCE TREATIES
PROPOSED BOUNDARIES OF NEW STATES
Scale of Miles
0 20 40 80 120 160
Railroads
Railroads proposed
Capitals
Size of type indicates relative importance of places
C.S.HAMMOND & CO., N.Y.
HUNGARY
BUDAPEST
SERBIA
BELGRADE
MONTENEGRO
BULGARIA
SOFIA
ROUMANIA
BUKHAREST
MOLDAVIA
TURKEY
ADRIATIC SEA
IONIAN SEA
AEGEAN SEA
BLACK SEA
SEA OF MARMORA
MEDITERRANEAN SEA
SALONIKI
Piraeus ATHENS
SMYRNA
CONSTANTINOPLE
Longitude East from Greenwich

INTERNATIONAL BOUNDARIES DECIDED BY PEACE CONFERENCE TREATIES
PROPOSED BOUNDARIES OF NEW STATES
SECTIONS OF WHICH SOVEREIGNTY IS TO BE DECIDED BY PLEBISCITE TO BE OCCUPIED BY ALLIED TROOPS FOR 15 YEARS, MORE OR LESS
EUROPE
ENGLISH STATUTE MILES
0 100 200 300 400 500
KILOMETERS
0 100 200 300 400 500 600 700 800
ARCTIC OCEAN
ATLANTIC OCEAN
NORTH SEA
BALTIC SEA
BLACK SEA
MEDITERRANEAN SEA
BAY OF BISCAY
ENGLISH CHANNEL
Strait of Denmark
ICELAND
FAROE IS. (Den.)
SHETLAND IS.
ORKNEY IS.
HEBRIDES
BRITISH ISLES
NORWAY
SWEDEN
FINLAND
DENMARK
IRELAND
ENGLAND
SCOTLAND
WALES
FRANCE
SPAIN
PORTUGAL
GERMANY
POLAND
AUSTRIA
HUNGARY
ROMANIA
SERBIA
BULGARIA
GREECE
TURKEY
ARMENIA
RUSSIA
ARCTIC CIRCLE
LONDON
PARIS
BERLIN
VIENNA
Budapest
ROME
Naples
Marseille
Barcelona
Madrid
LISBON
Hamburg
Dresden
Breslau
Prague
Warsaw
Kiev
Odessa
Moscow
PETROGRAD
Stockholm
Christiania
Copenhagen
Constantinople
Sea of Azof
Caucasus Mts.
Ural Mts.
Caspian Sea
Aral Sea
Astrakhan
Baku
Tiflis
Trebizond
Smyrna
Aleppo
Damascus
Beirut
Jerusalem
Cairo
Algiers
Tunis
Malta (Br.)
Crete
Rhodes
Cyprus (Br.)
Gibraltar (Br.)
Sicily
Sardinia
Corsica
Balearic Is.
Majorca
Minorca
Ivica
Azores
Canary Is.
Madeira
Morocco
Algeria
Tripoli
Egypt
Arabia
Persia
Turkestan
Siberia
Khiva
Bokhara
Afghanistan
Hammond's 8 x 11 Map of Europe.
Copyright by C.S.Hammond & Co., N.Y.

RUSSIA IN EUROPE AND CAUCASIA
PROVINCES
1 Archangel ..... H 5
2 Astrakhan ..... J 6
3 Baku (Trans Caucasia) ..... J 7
4 Bessarabia ..... E 6
5 Black Sea (Trans Caucasia) ..... G 7
6 Chernigof ..... F 5
7 Cherson ..... F 6
8 Courland ..... D 6
9 Daghestan (Trans Caucasia) ..... J 7
10 Don Cossacks, Province of the ..... H 6
11 Ekaterinoslaf ..... G 6
12 Eliszetpol (Trans Caucasia) ..... J 8
13 Erivan (Trans Caucasia ..... H 8
14 Esthonia ..... K 6
15 Grodno ..... D 5
16 Kahuga ..... G 5
PROVINCES (Continued)
17 Kara (Trans Caucasia) ..... H 7
18 Kasan ..... J 4
19 Kharkof ..... G 6
20 Kief ..... F 6
21 Kostroma ..... H 4
22 Kovno ..... D 4
23 Kuban (Northern Caucasia) ..... G 8
24 Kursk ..... G 5
25 Kutais (Trans Caucasia) ..... H 7
26 Livonia ..... K 6
27 Minsk ..... E 5
28 Mohilef ..... F 5
29 Moscow ..... G 4
30 Nizhni Novgorod ..... H 4
31 Novgorod ..... F 4
32 Olonetz ..... G 3
33 Orel ..... G 5
34 Orenburg ..... L 5
35 Penza ..... H 5
36 Perm ..... L 4
37 Podolia ..... E 6
38 Poltava ..... F 6
39 Pskof ..... F 5
40 Ryazan ..... H 5
41 Saint Petersburg ..... F 4
42 Samara ..... K 5
43 Saratof ..... H 6
44 Simbirsk ..... J 5
45 Smolensk ..... F 5
46 Stavropol (Northern Caucasia) ..... H 8
47 Tambof ..... H 5
48 Taurida ..... F 6
49 Terek (Northern Caucasia ..... H 7
50 Tiflis (Trans Caucasia ..... H 7
51 Tula ..... G 5
52 Tver ..... G 4
53 Ufa ..... L 5
54 Viatka ..... K 4
55 Vilna ..... F 5
56 Vitebsk ..... E 4
57 Vladimir ..... H 4
58 Volhynia ..... E 5
59 Vologda ..... J 3
60 Voronezh ..... G 6
61 Yaroslaf ..... G 4
ARCTIC OCEAN
KARA SEA
WHITE SEA
BARENTS SEA
BALTIC SEA
BLACK SEA
CASPIAN SEA
GULF OF BOTHNIA
GULF OF FINLAND
SEA OF AZOF
FINLAND
SWEDEN
NORWAY
RUSSIA
POLAND
AUSTRIA
HUNGARY
ROUMANIA
TURKEY
ASIA
Moller B.
NOVA ZEMBLA
Black C.
Burrough or Kara Straits
VAIGACH I.
KOLGUEV I.
Kanin Noss
KANIN PEN.
Chaskaia Bay
Petchora R.
Ob R.
Obdorsk
Kara Bay
YALMAL PENINSULA
Gulf of Ob
WESTERN SIBERIA
North Cape
Hammerfest
Tana
Varanger Fiord
Enara L.
Tornea
Kola
Alexandrovsk
Catherine Harbor
MURMAN COAST
KOLA PENINSULA
Kandalaksha
Kem
Onega
Archangel
Onega
Dwina R.
Mezen
Safonova
Ust Vyima
Petchora
Pustozersk
Kolguev
ARCTIC CIRCLE
Obdorsk
Ob R.
Kola
Kittila
Kemi
Tornea
Uleaborg
Torneo
Lake Enara
Lake Onega
Lake Ladoga
Lake Peipus
Lake Ilmen
Lake Kubinskoe
Lake Beloe
Lake Kubenskoe
Lake Vaigach
Gulf of Bothnia
Gulf of Finland
Stockholm
Helsingfors
Wiborg
Abo
Aland Is.
Gotland
Oesel
Dagoe
Reval
Narva
Pernau
Riga
Libau
Windau
Memel
Tilsit
Insterburg
Gumbinnen
Lyck
Suwalki
Augustowo
Bialystok
Grodno
Brest Litovsk
Pinsk
Kovno
Wilna
Lida
Minsk
Mohilef
Orsha
Smolensk
Vitebsk
Polotsk
Dunaburg
Dwinsk
Pskof
Ostrof
Luga
Gdof
Novgorod
Tikhvin
Petrograd
Tsarskoe Selo
Peterhof
Kronstadt
Somino
Vologda
Galitch
Kostroma
Rybinsk
Yaroslaf
Tver
Rshef
Viasma
Moscow
Serpukhof
Kolomna
Ryazan
Tula
Kaluga
Bobruisk
Gomel
Chernigof
Konotop
Kief
Zhitomir
Berdichef
Proskurof
Kamenetz Podolsk
Zaslavl
Rovno
Lutsk
Dubno
Zolkief
Lemberg
Brody
Tarnopol
Volotchisk
Kharkof
Kursk
Orel
Bielgorod
Valuiki
Voronezh
Borisoglebsk
Balashof
Saratof
Tambof
Morshansk
Riashk
Penza
Kozlof
Lipetzk
Orsk
Samara
Simbirsk
Syzran
Kuznetsk
Volsk
Atkarsk
Pokrovsk
Yeshof
Nikolaevskaia
Tsaritsyn
Astrakhan
Mouths of the Volga
Yenotayevsk
Chernoyarsk
Krasnoarmeisk
Rostof
Taganrog
Mariupol
Berdiansk
Melitopol
Alexandrovsk
Ekaterinoslaf
Pavlograd
Krementchug
Poltava
Romny
Konotop
Shostka
Nejin
Chernigof
Gomel
Mozyr
Pinsk
Brest Litovsk
Kovel
Rovno
Dubno
Lutsk
Zolkief
Lemberg
Brody
Tarnopol
Volotchisk
Proskurof
Kamenetz Podolsk
Zaslavl
Zhitomir
Kief
Berdichef
Bielaia Tserkov
Vinnitsa
Khotin
Jassy
Bessarabia
Kishenef
Hirsenef
Akkerman
Odessa
Eupatoria
CRIMEA
Sea of Azof
Kertch
Ust Labinsk
Yeisk
Velsk
Novorossisk
Sevastopol
Simferopol
Theodosia
Kaffa
Perekop
Dniester R.
Danube R.
Bukharest
Constanza
Varna
Adrianople
Constantinople
Bosphorus
Sinope
Trebizond
Erzerum
Mt. Ararat
Kars
Alexandropol
Erivan
Elizabetpol
Shusha
Lenkoran
Aras R.
Araxes R.
Tiflis
Batum
Poti
Kutais
Vladikavkas
Mozdok
Kizliar
Petrovsk
Tchirskanshura
Derbent
Shemakha
Nukha
Baku
Caucasus Mts.
Mt. Elbruz
Pitsunda
Gulf of Kuma
Piatigorsk
Stavropol
Malkop
Labinsk
Ekaterinodar
Taganrog
Rostof
Don
Great Liman
Mouths of the Danube
Kuban R.
Terek R.
Kuma R.
Manych
Ural R.
Ural Mts.
Orenburg
Orskaia
Troitsk
Miyass
Chelyabinsk
Kamyshlovski
Sterlitamak
Ufa
Bugulma
Chistopol
Kasan
Sarapul
Votkinsk
Izhevsk
Artinsk
Perm
Ekaterinburg
Ostrovskaya
Slatoust
Nizhni Tagilsk
Irbit
Tagilsk
Kungur
Obvinsk
Kotlas
Kasem
Kerchem
Cherdyn
Pechora
Troitskoe
Ust Vymsk
Yarensk
Koinas
Archangel
Onega
Povyenetz
Lake Onega
Vytegra
Lodeinoe
Totma
Velsk
Nikolsk

AUSTRIA-HUNGARY
Scale of Miles
0 25 50 75 100 125
Railroads
Canals
Submarine Telegraph Lines
Capitals
Size of type indicates relative importance of places
THE BROKEN LINES ARE GEOLOGICAL BOUNDARIES DRAWN ALONG ETHNOGRAPHIC LINES
SOVEREIGNTY TO BE DECIDED BY PLEBISCITE
C.S.HAMMOND & CO., N.Y.
GERMANY
BOHEMIA
MORAVIA
SILESIA
GALICIA
POLAND
HUNGARY
TRANSYLVANIA
ROUMANIA
SERVIA
BOSNIA
HERZEGOVINA
DALMATIA
CROATIA-SLAVONIA
MONTENEGRO
ALBANIA
BUKOWINA
Prague
Brunn
Lemberg
Trieste
BUDAPEST
Szegedin
Debreczin
Temesvar
Agram
Belgrade
Sarajevo
Bukharest
Munich
Vienna
Venice
Gulf of Venice
ADRIATIC SEA
Longitude 18° East from Greenwich

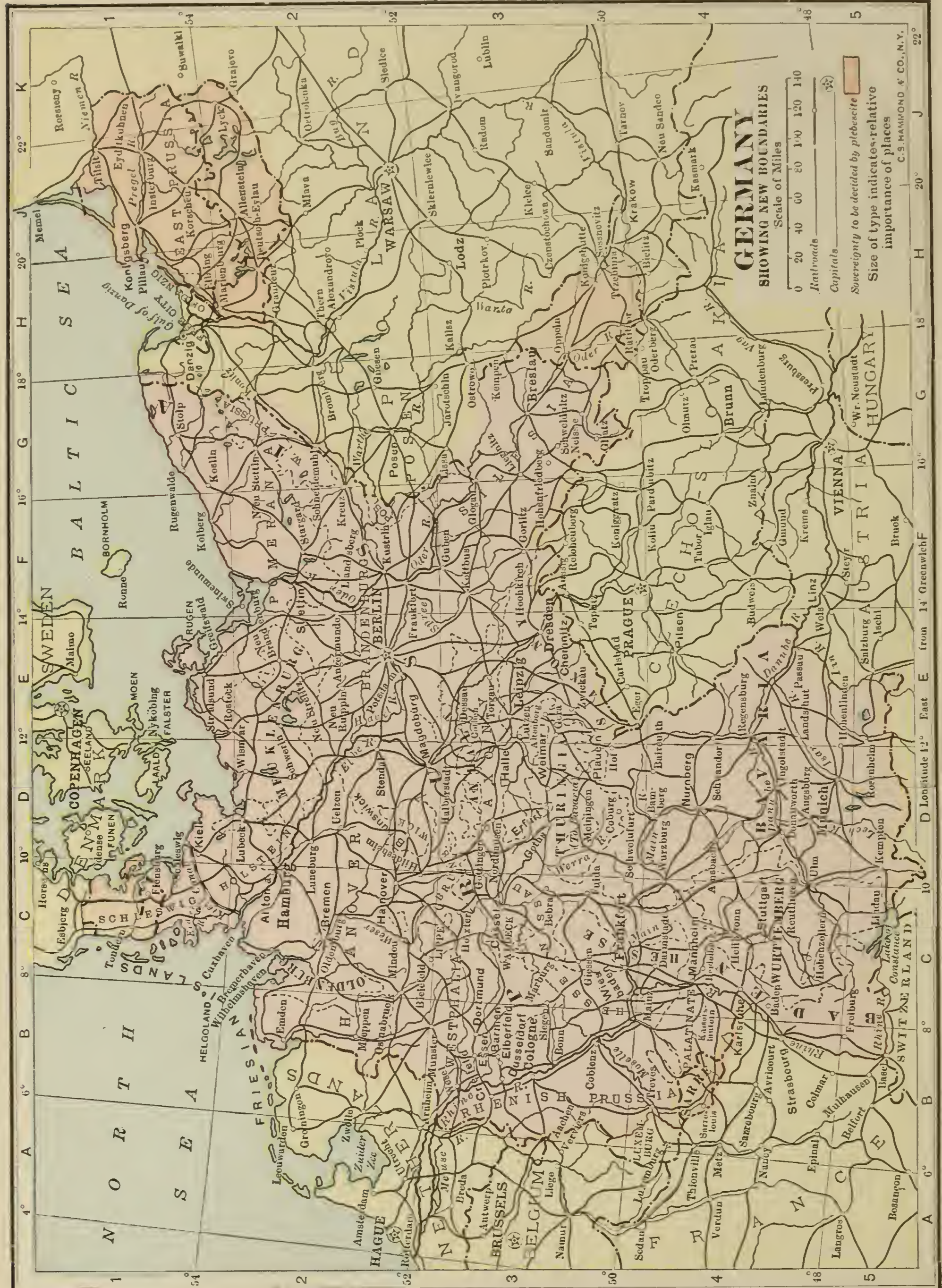
GERMANY
SHOWING NEW BOUNDARIES
Scale of Miles
0 20 40 60 80 100 120 140
Railroads
Capitals
Sovereignty to be decided by plebescite
Size of type indicates relative importance of places
C. S. HAMMOND & CO., N.Y.

* Mandatories to be determined by Peace Conference.

POLITICAL MAP
OF
ASIA
SCALE OF MILES
0 200 400 800 1200 1600
Hammond's Political Map of Asia
Copyright by C.S. Hammond & Co., N.Y.
60° Longitude East 80° from Greenwich 100°
ATLANTIC OCEAN
ARCTIC OCEAN
PACIFIC OCEAN
INDIAN OCEAN
EUROPE
ASIA
SIBERIA
MANCHURIA
MONGOLIA
EASTERN TURKESTAN
TIBET
CHINA
JAPAN
KOREA
INDIA
PERSIA
ARABIA
AFGHANISTAN
BOKHARA
BALUCHISTAN
NEPAL
BHUTAN
SIAM
FRENCH INDO-CHINA
MALAY PENINSULA
BORNEO
SUMATRA
JAVA
PHILIPPINE ISLANDS
AUSTRALIA
NEW GUINEA
BERING SEA
SEA OF OKHOTSK
JAPAN SEA
EAST CHINA SEA
SOUTH CHINA SEA
YELLOW SEA
BLACK SEA
CASPIAN SEA
ARAL SEA
RED SEA
ARABIAN SEA
BAY OF BENGAL
ANDAMAN SEA
CELEBES SEA
BANDA SEA
ARAFURA SEA
ARCTIC CIRCLE
TROPIC OF CANCER
EQUATOR
Moscow
Petrograd
Warsaw
Berlin
Paris
London
Rome
Constantinople
Smyrna
Beirut
Jerusalem
Cairo
Alexandria
Baghdad
Teheran
Mecca
Medina
Aden
Muscat
Karachi
Bombay
Calcutta
Madras
Colombo
Singapore
Batavia
Peking
Tokio
Yokohama
Hongkong
Manila
Shanghai
Vladivostok
Irkutsk
Omsk
Tashkend
Kabul
Delhi
Lhasa
Yarkand
Kashgar
Urga
Harbin
Mukden
Seoul
Fusan
Nagasaki
Kagoshima
Formosa
Saigon
Bangkok
Rangoon
Mandalay
Lucknow
Benares
Bombay
Surat
Nagpur
Hyderabad
Puna
Madras
Mysore
Calicut
Ceylon
Maldive Is.
Laccadive Is.
Andaman Is.
Nicobar Is.
Sokotra
Kuria Muria I.
Persian Gulf
Gulf of Oman
Gulf of Aden
Red Sea
Black Sea
Caspian Sea
Aral Sea
Baltic Sea
North Sea
Mediterranean Sea
Arctic Ocean
Novaya Zemlya
Kara Sea
Barents Sea
White Sea
Lena R.
Yenisei R.
Ob R.
Irtish R.
Volga R.
Ural R.
Amur R.
Yangtse R.
Hoang Ho R.
Mekong R.
Irrawaddy R.
Ganges R.
Indus R.
Euphrates R.
Tigris R.
Nile R.
Kuen Lun Mts.
Himalaya Mts.
Ural Mts.
Stanovoi Mts.
Abadirski Mts.
Verkhoyansk
Yakutsk
Irkutsk
Nerchinsk
Khabarovsk
Vladivostok
Hakodate
Yokohama
Tokio
Osaka
Nagasaki
Kagoshima
Formosa
Manila
Singapore
Batavia
Samarang
Soerabaya
Padang
Medan
Sandakan
Brunei
Kuching
Pontianak
Banjermassin
Macassar
Timor
Celebes
Borneo
Sumatra
Java
Australia
New Guinea
Torres Str.
Malacca Str.
Sunda Str.
Bonin Is.
Loochoo Is.
Philippine Is.
Sulu Is.
Celebes Is.
Moluccas
Kurile Is.
Aleutian Is.
Behring Sea
Sea of Okhotsk
Japan Sea
East China Sea
South China Sea
Yellow Sea
Java Sea
Celebes Sea
Banda Sea
Arafura Sea
Coral Sea
Pacific Ocean
Indian Ocean
Arctic Ocean
Atlantic Ocean

POLITICAL MAP
OF
AUSTRALASIA
SCALE OF MILES
0 100 200 300 400 500 600 700 800 900 1000
Hammond's Political Map of Australasia
Copyright by C.S.Hammond & Co., N.Y.
INDIAN OCEAN
EAST INDIAN ARCH.
TIMOR SEA
ARAFURA SEA
GULF OF CARPENTARIA
COMMONWEALTH TERRITORY
WESTERN AUSTRALIA
SOUTH AUSTRALIA
QUEENSLAND
NEW SOUTH WALES
VICTORIA
TASMANIA
GREAT AUSTRALIAN BIGHT
Bass Strait
Torres Strait
Coral Sea
PACIFIC OCEAN
TASMAN SEA
GREAT BARRIER REEF
TROPIC OF CAPRICORN
Solomon Is.
NEW CALEDONIA
NEW HEBRIDES
NEW ZEALAND
NORTH ISLAND
SOUTH ISLAND
Longitude East from Greenwich

COURT STREET OFFICE

The Foreign Department

FINANCES EXPORTS AND IMPORTS AND
SELLS LETTERS OF CREDIT TO TRAVELLERS

Old Colony Trust Company

17 Court Street

52 Temple Place 222 Boylston Street

Boston, Massachusetts

JAN 12 1920